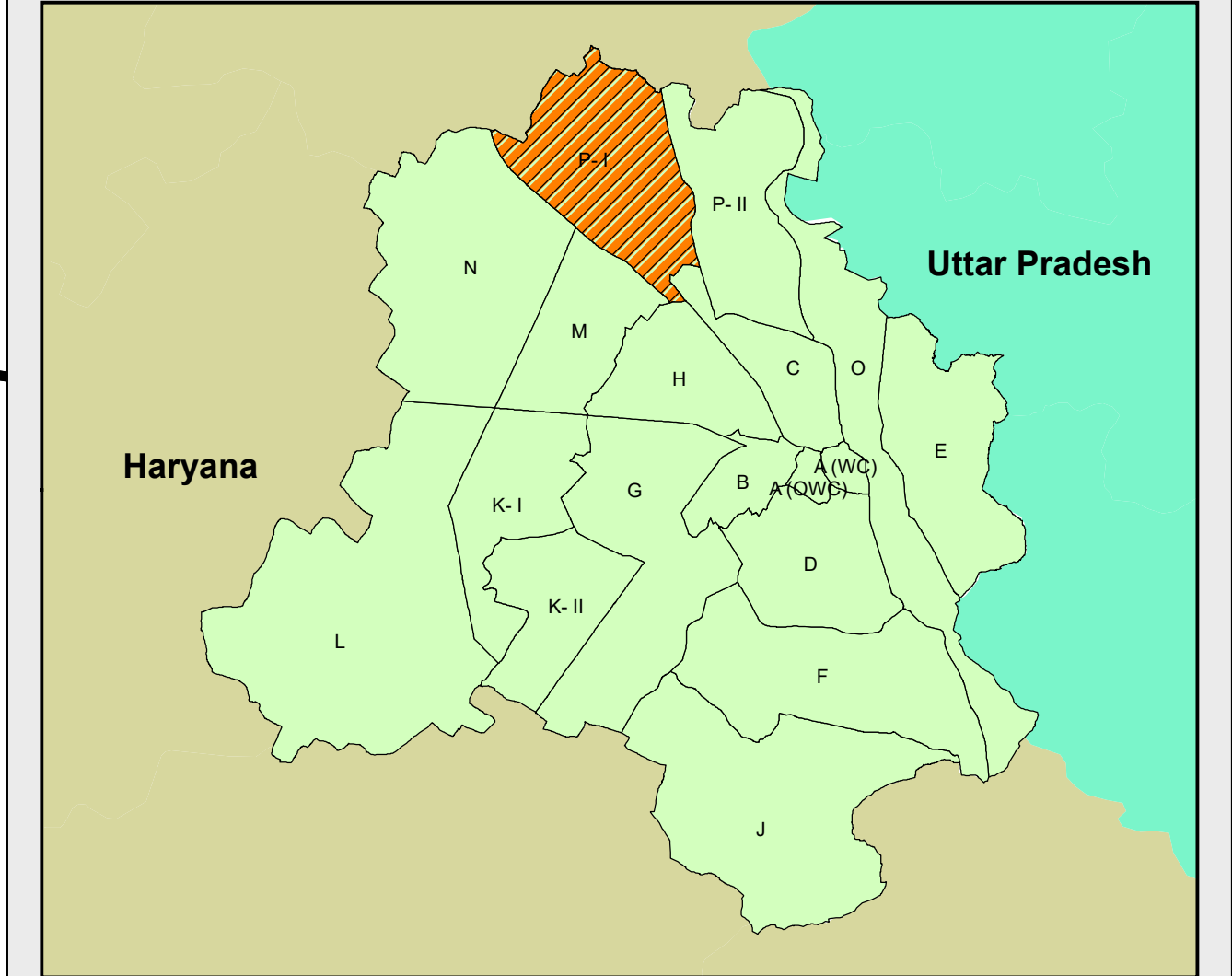
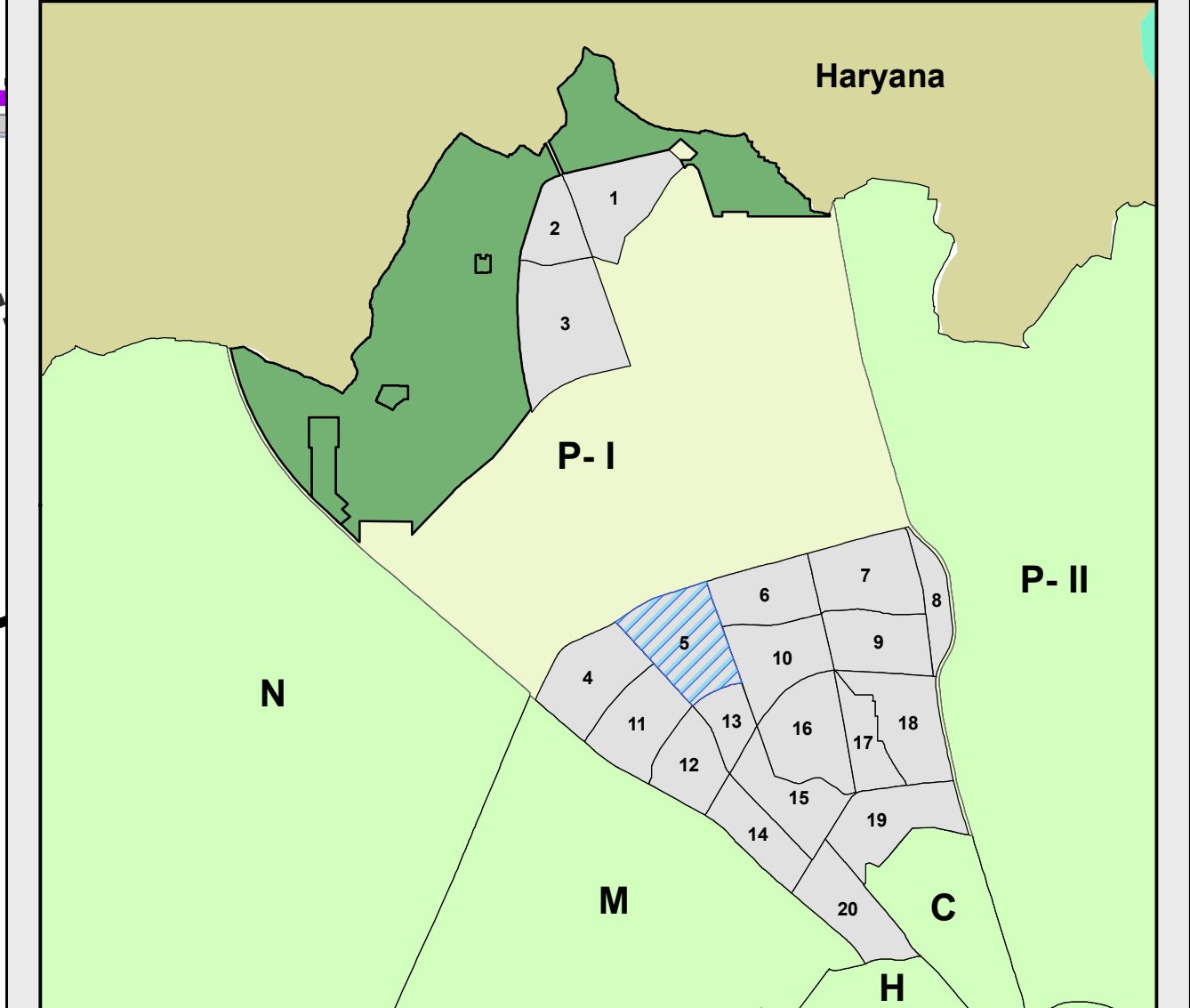




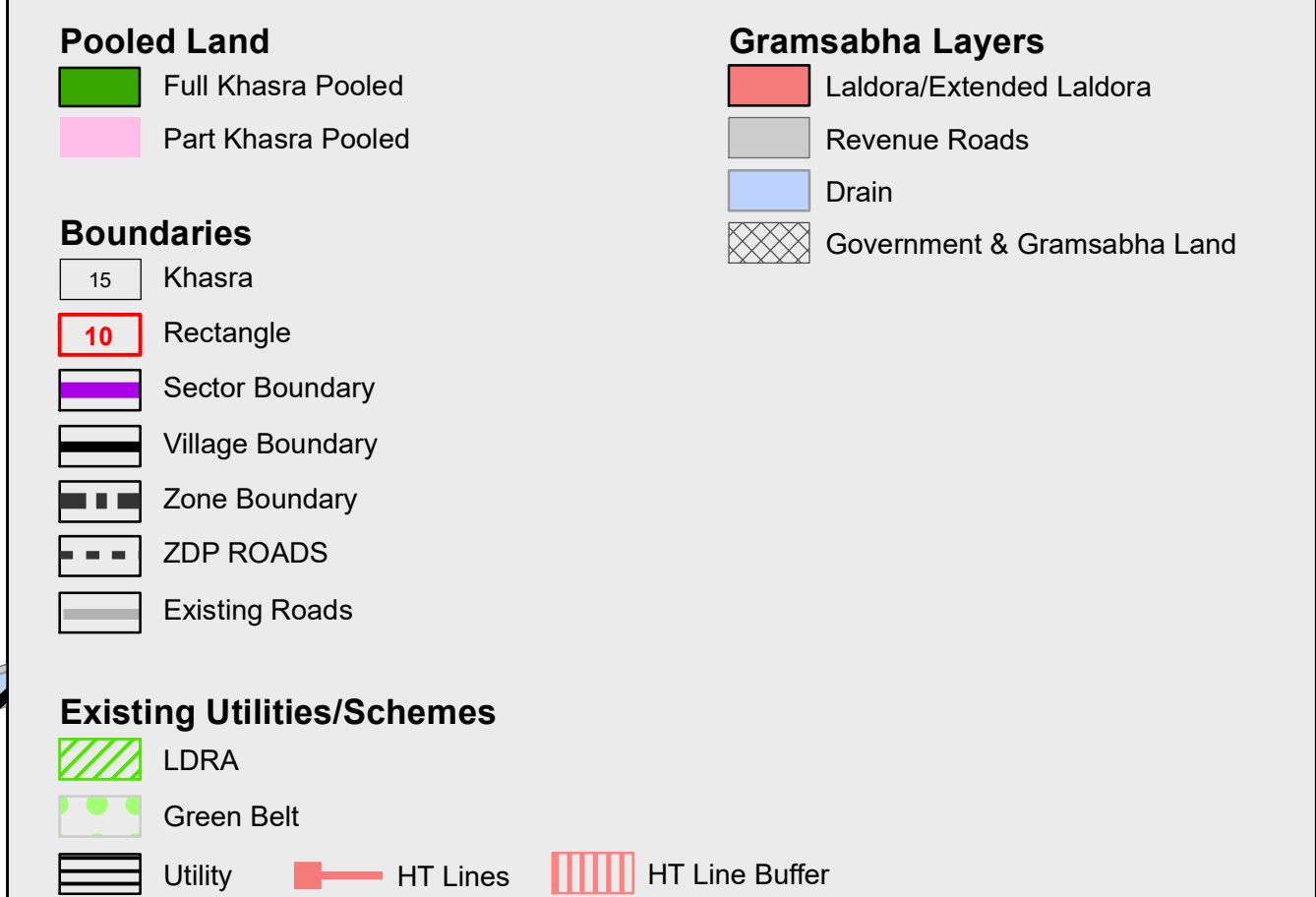
KEY PLAN: PLANNING ZONES BOUNDARY, DDA



KEY PLAN: LANDPOOLING SECTORS OF ZONE P-I



Legend



Note:-

- 1.This is a tentative map based on the applications received from Land Pooling web portal till 19.02.2025 and is for reference purpose only. The same is to be verified by Revenue Department, GNCTD.
- 2.Mapping of undivided/jointly owned khasra is done tentatively and will be as per record.
- 3.This map is for reference only and is not for any legal matter/ownership purpose.
- 4.The mapping of applications received in consequent windows is in under progress and maps will be updated accordingly.

MAP SHOWING POOLED LAND AS PER EXPRESSION OF WILLINGNESS RECEIVED FROM LAND OWNERS

Sector - 05 ZONE P- I

