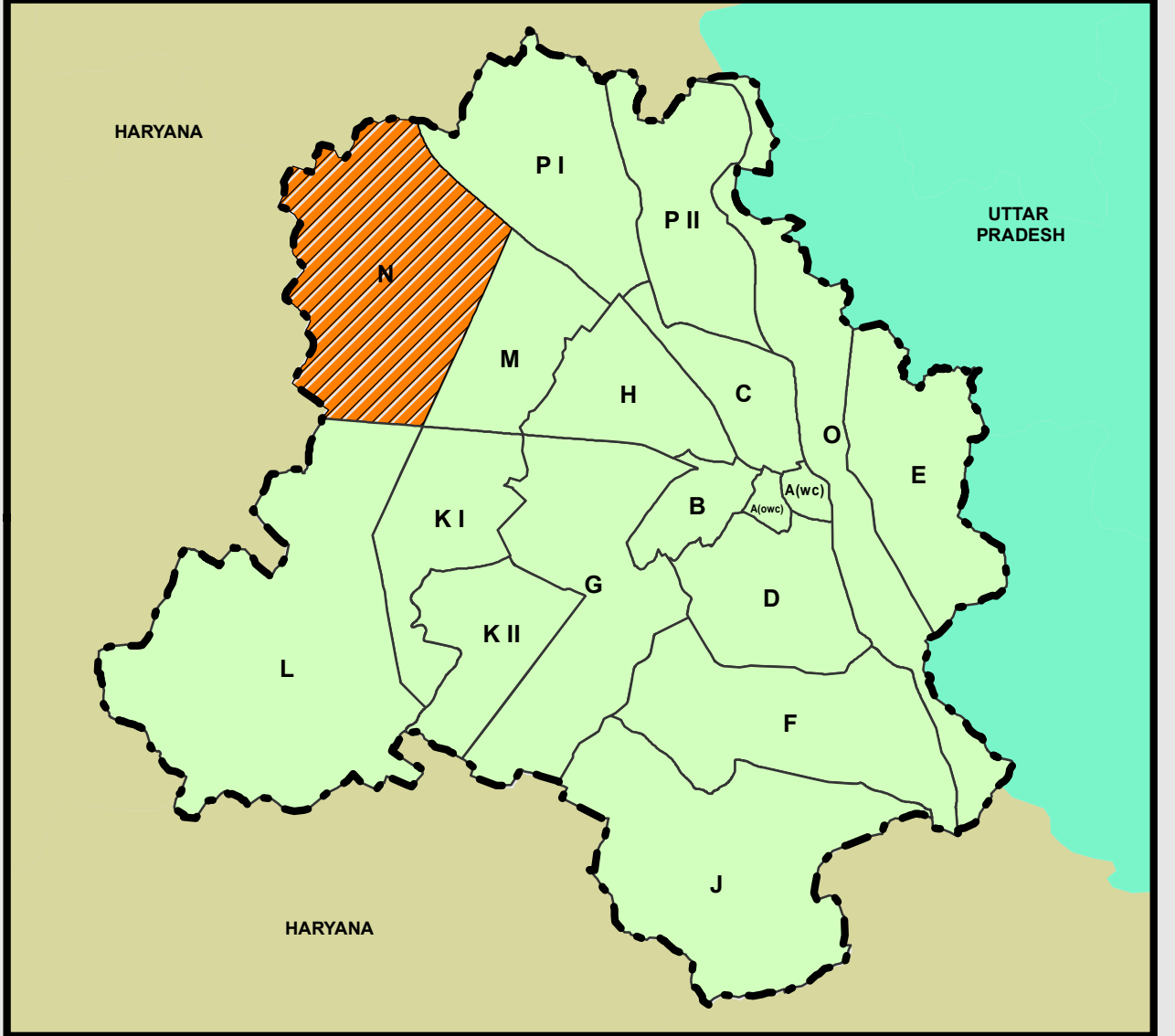
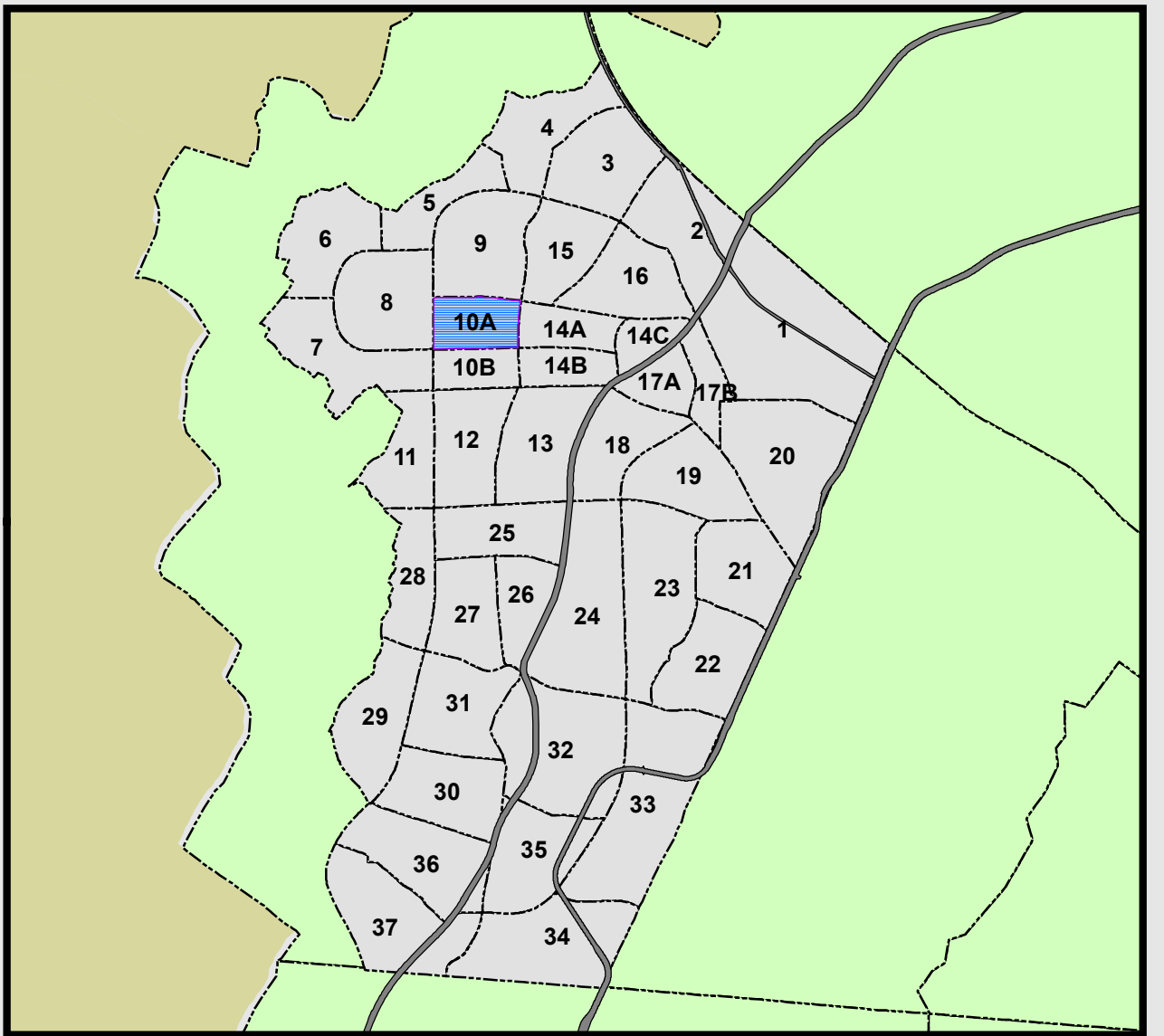


DELHI DEVELOPMENT AUTHORITY

KEY PLAN - PLANNING ZONAL BOUNDARY- DDA



KEY PLAN- LAND POOLING SECTORS- ZONE- N



Legend

Pooled Land

Full Khasra Pooled

Part Khasra Pooled

Boundaries

16

Khasara

5

Rectangle

Sector Boundary

Village Boundary

Zone Boundary

UER -I, II & III

ZDP Roads

Existing Road

Existing Utilities/Schemes

Existing Housing Scheme/ Allotment

LDRA

Green Belt

Utility

HT Lines

HT Line Buffer

Gramsabha Layers

Laldora/Extended Laldora

Revenue Roads

Drain

Johad

Government & Gramsabha Land

Unauthorised Colony

Forest Land Revenue

UERII & SPUR (NHAI ALINGMENT)

Note:-
1.This is a tentative map based on the applications received through Land Pooling web portal till 31.01.2025 and is for reference purpose only.The same is to be verified by Revenue Department GNCTD.
2.Mapping of undivided/jointly owned khasra is done tentatively and will be as per record.
3.This map is for reference only and is not for any legal matter/ownership purpose.
4.The mapping of pooled land received in subsequent windows is under progress and maps will be updated accordingly.


MAP SHOWING POOLED LAND AS PER EXPRESSION OF WILLINGNESS RECEIVED FROM LAND OWNERS

SECTOR - 10A

ZONE N

0 30 60 120 180 240 300

Meters



Page 10 of 41